




Project Update

Porirua Harbour and Catchment Community Trust



The Route



What we have been doing to date



Home Base: Lanes Flat



Environment



Suite of Environmental Management Plans

- CEMP
 - EMMP
 - ESCP
 - ESCMP
 - CTP
- Certified 28 August 2015
- Guidance documents for the planning and construction of TG
- SSEMP's (Site specific)
 - Process for planning construction works (veg clearance, culverts etc, bulk earthworks)
 - Certified by council
 - Inform site procedures and permits:
 - SHEWMS / permits (vege clearance /



Project Monitoring

- **Baseline monitoring:**
 - Freshwater – 365 days collected and confirmed for all catchments
 - Marine (Tidal / sub-tidal) – 2 summer / 2 winter collected
 - Data provided to GWRC
- **Biannual trend monitoring: Summer**
 - Summer monitoring collected for Marine (Feb 2015)
 - Data provided to GWRC
- **Biannual trend monitoring: Winter**
 - Freshwater collect (late July 2015)
 - Marine (Tidal / sub-tidal) collected (late July 2015)
 - Data still be analysed.

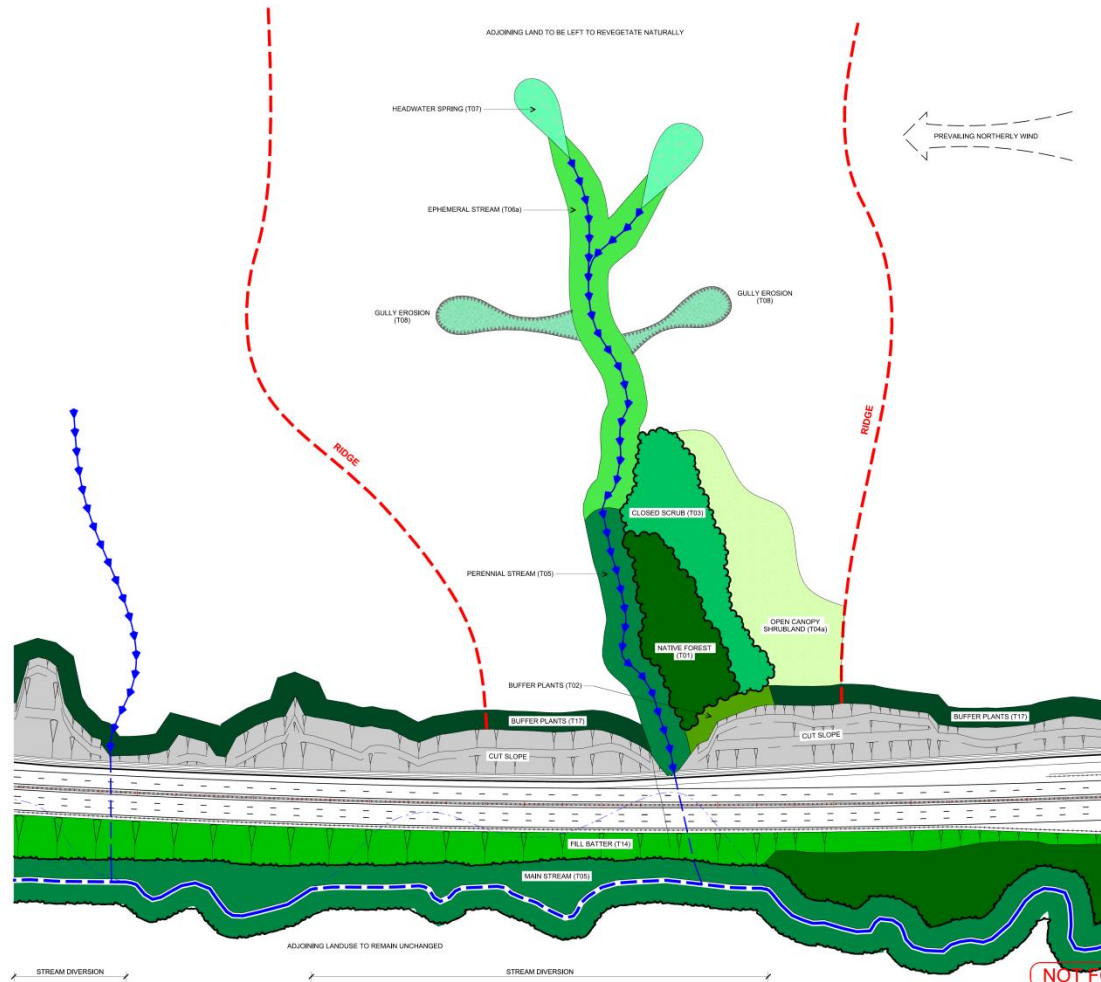


Environmental Awareness Training

- Site Inductions
 - Health, Safety, Environment, Quality, Community
- RMA
 - legislation / OPW / Consents
- Ecological
 - Vegetation clearance
 - Stream diversions / culverts
 - Lizards / birds
- Erosion sediment control
 - Consents, DEB/SRP design, Monitoring
- Archaeological training
 - Find protocols



Ecological Management



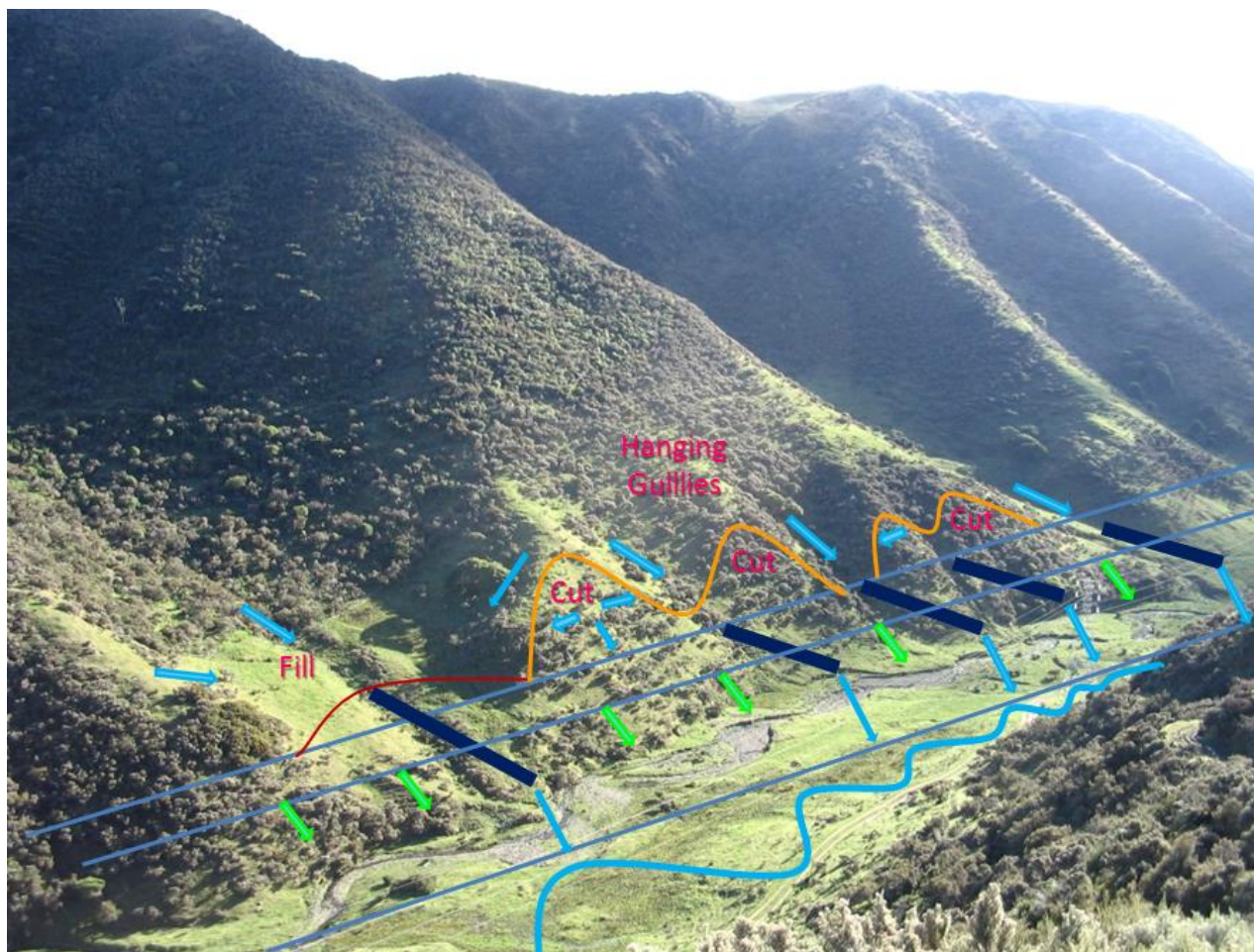
© Transport Agency copyright 2015



Greenroads™



Drainage



Earthworks



OUR JOURNEY

TRANSMISSION GULLY PROJECT



Questions?

